

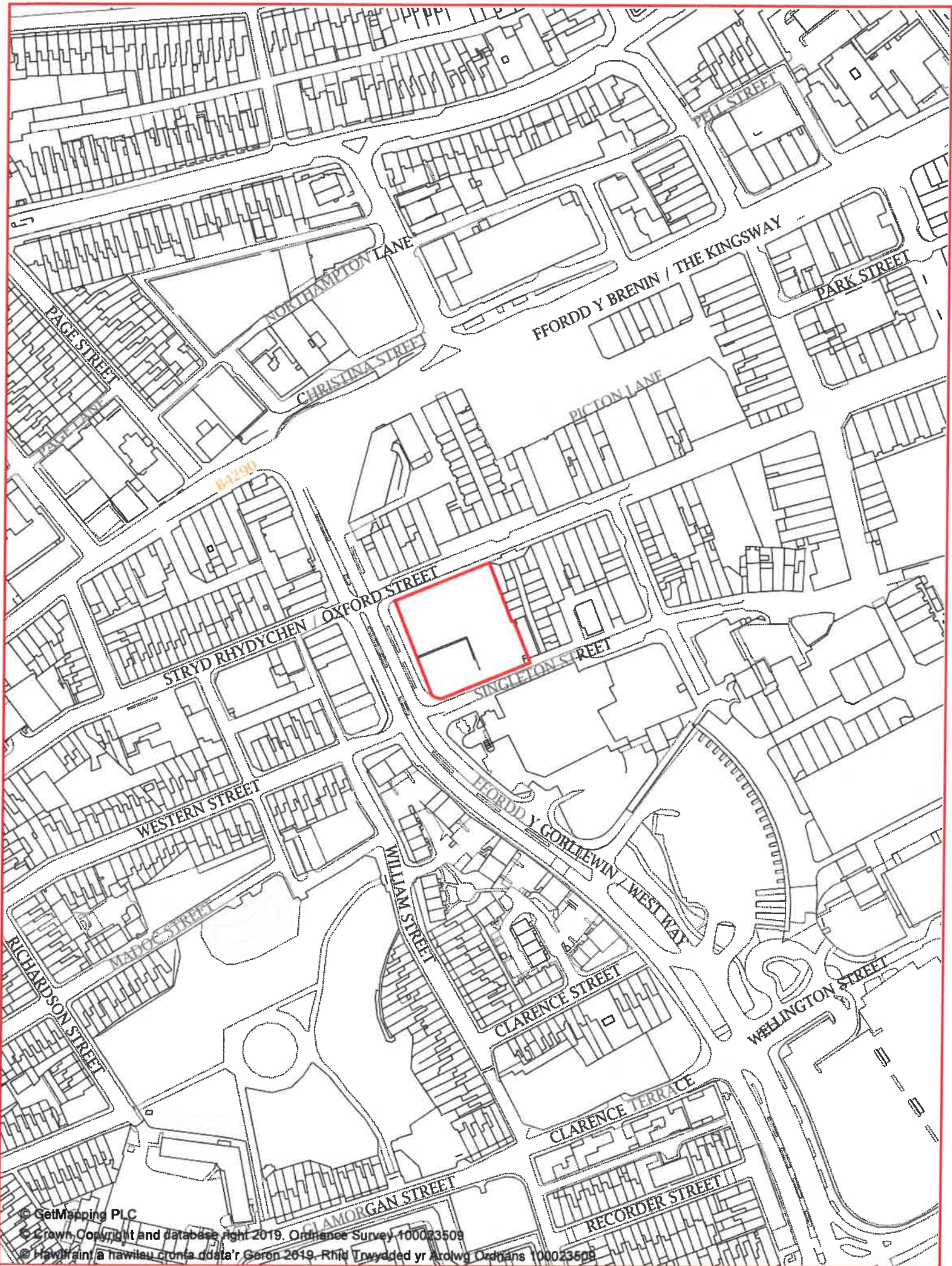
© GetMapping PLC
© Crown Copyright and database right 2019. Ordnance Survey 100023509
© Hawffraint a hawliau cronfa ddata i Geron 2019. Rhid I-wydded yr Arolwg Ordnans 100023509



This plan is for illustrative purposes only and should not be used as a legal document.

Swansea Central Phase 2

Scale: 1:2500
Date: 02/07/2019
Created by: Howard.French



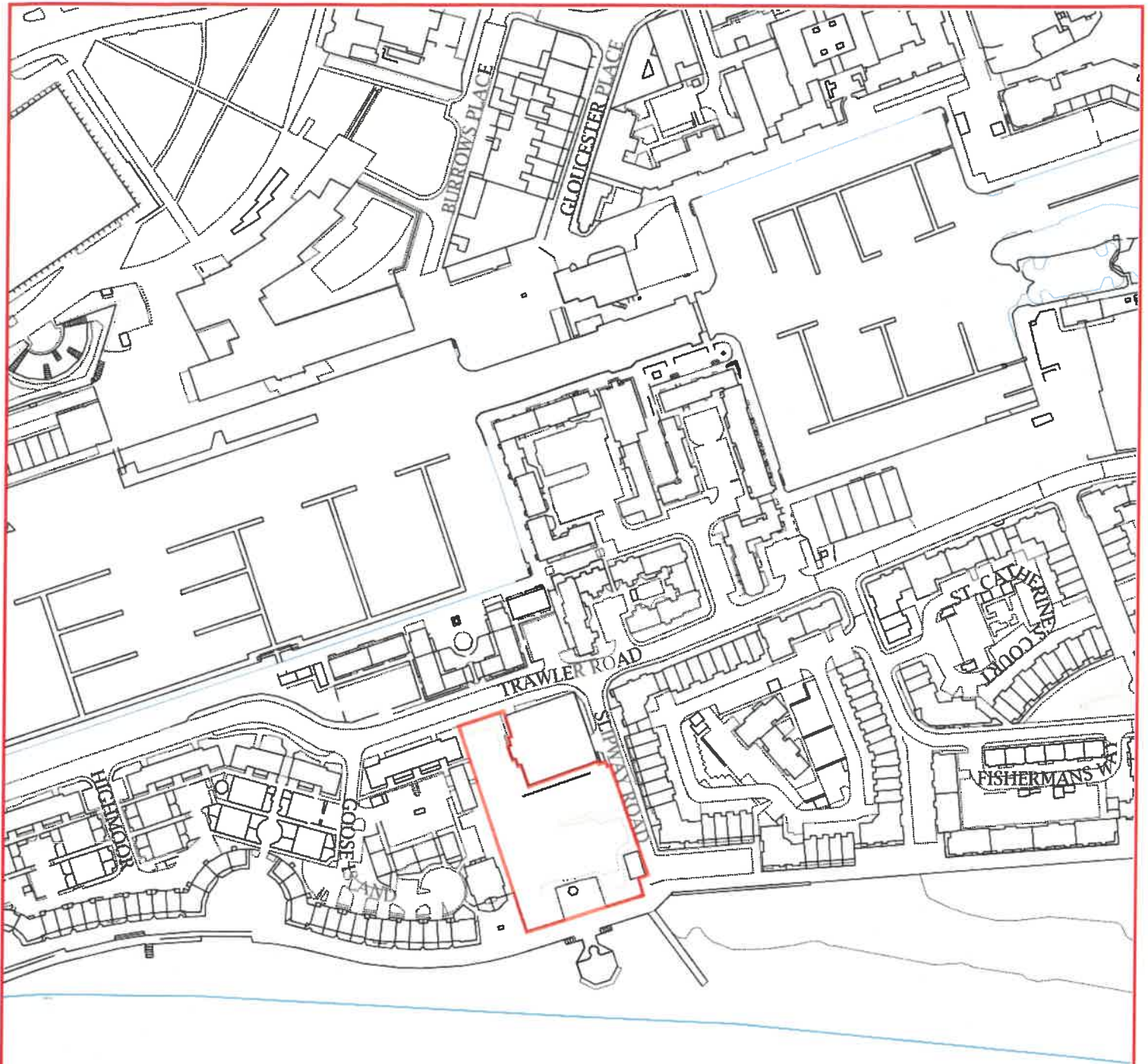
© GetMapping PLC
 © Crown Copyright and database right 2019. Ordnance Survey 100023509
 © Hawflrain / a hawflau cronta ddata'r Goron 2019. Rhif Trwydded yr Ardwr Dreigans 100023509



This plan is for illustrative purposes only and should not be used as a legal document.

Former Oxford Street School Site (Oxford Street Car Park)

Scale: 1:2500
 Date: 10/06/2019
 Created by: Howard.French



Sand

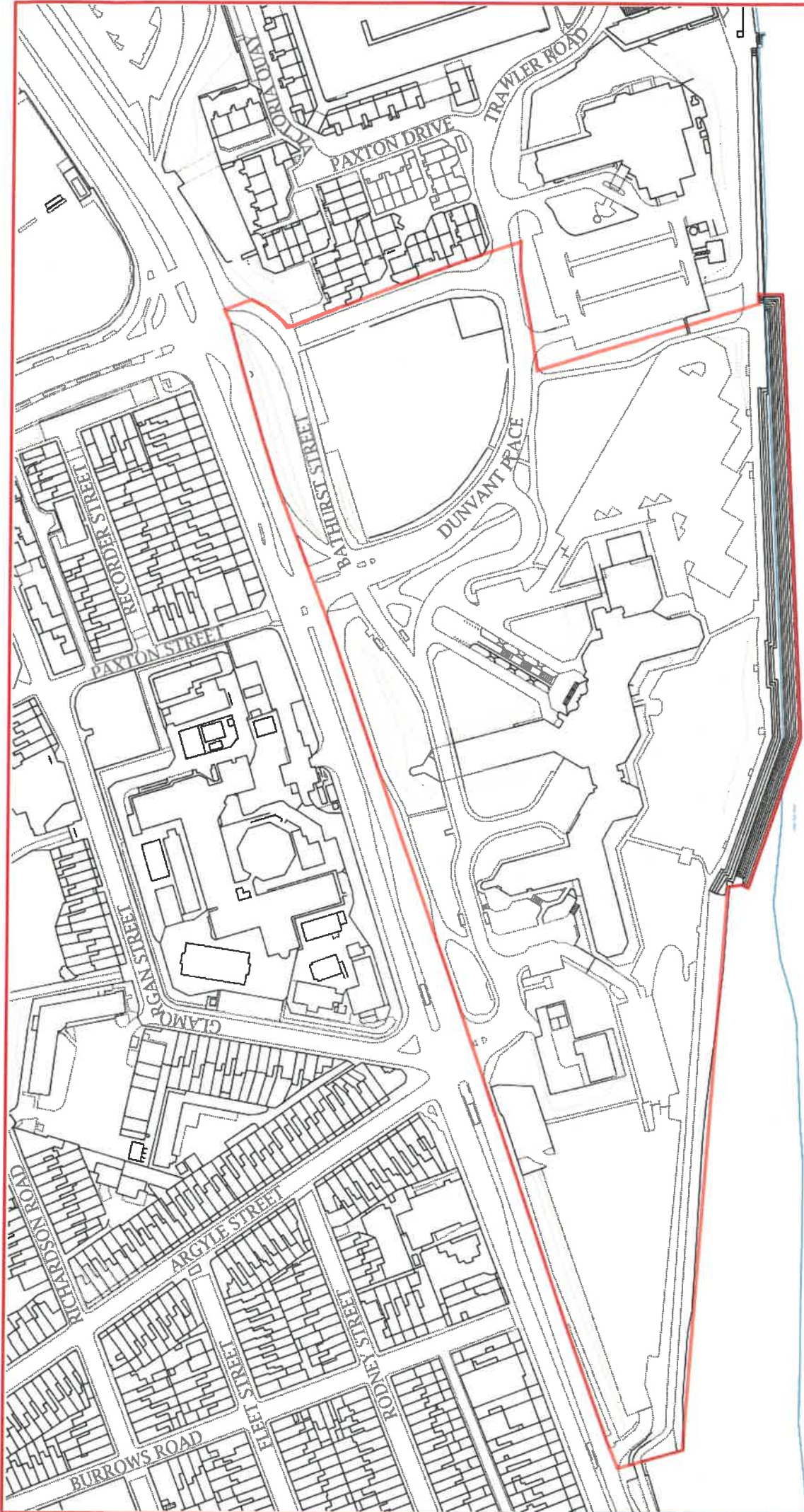
© GetMapping PLC

© Crown Copyright and database right 2019. Ordnance Survey 100023509

© Hawfraint a hawilau cronfa ddata'r Goron 2019. Rhid Trwydded yr Arolwg Ordnans 100023509



This plan is for illustrative purposes only and should not be used as a legal document.



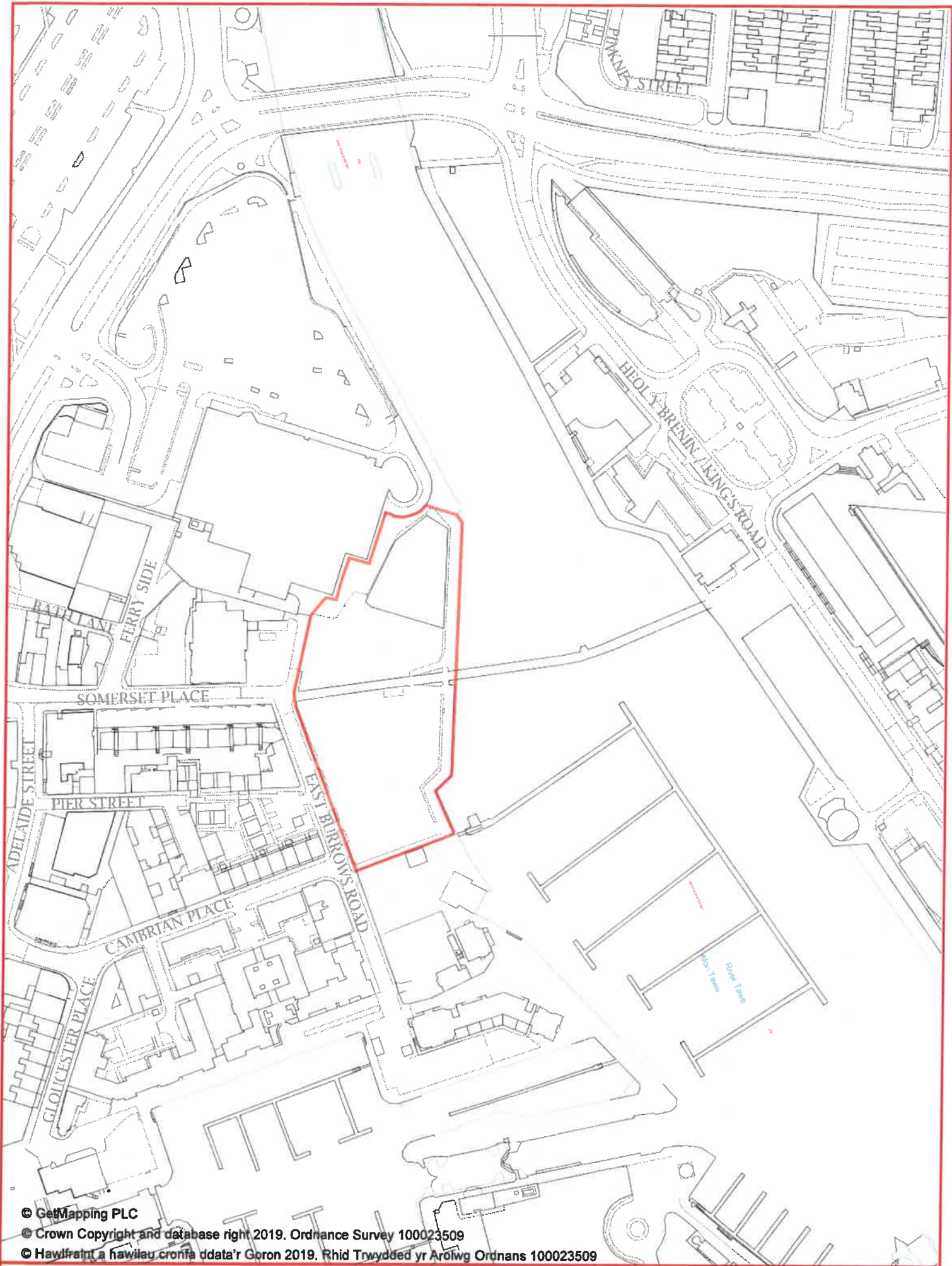
© Hawffraint a hawliau cronfa ddata'r Goron 2019. Rhid Trwydded yr Arolwg Ordnans 100023509 © Crown Copyright and database right 2019. Ordnance Survey 100023509 © GetMapping PLC



This plan is for illustrative purposes only and should not be used as a legal document. Includes Paxton Street Car Park / West Car Park / Dwr Cymru Installation

Civic Centre Site

Scale: 1:2500
Date: 02/07/2019
Created by: Howard.French



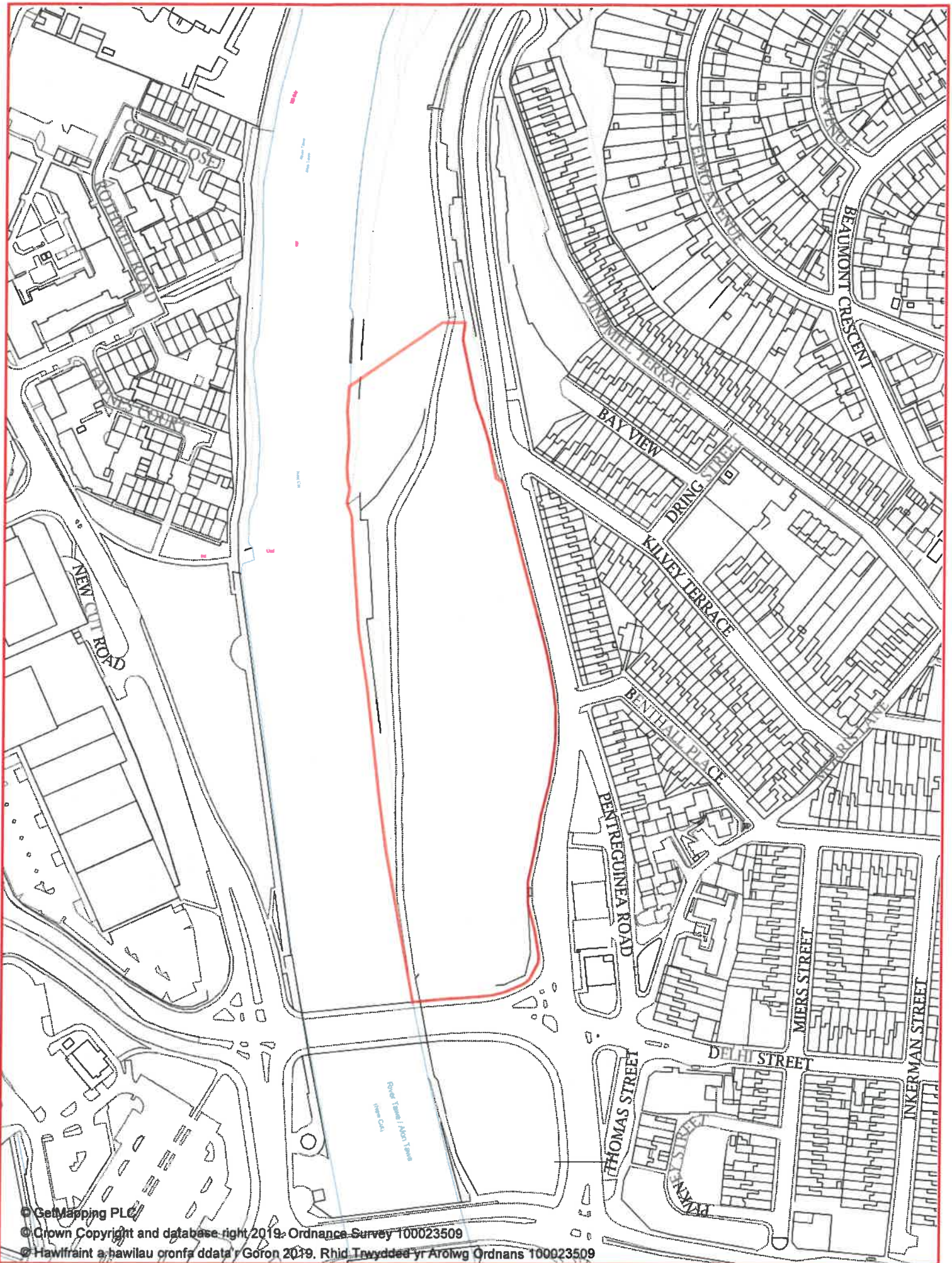
© GetMapping PLC
© Crown Copyright and database right 2019. Ordnance Survey 100023509
© Hawlfraint a hawilau cronfa ddata'r Goron 2019. Rhid Trwydded yr Arolwg Ordnans 100023509



This plan is for illustrative purposes only and should not be used as a legal document.

Sail Bridge Site, East Burrows Road

Scale: 1:2500
Date: 06/06/2019
Created by: Howard.French



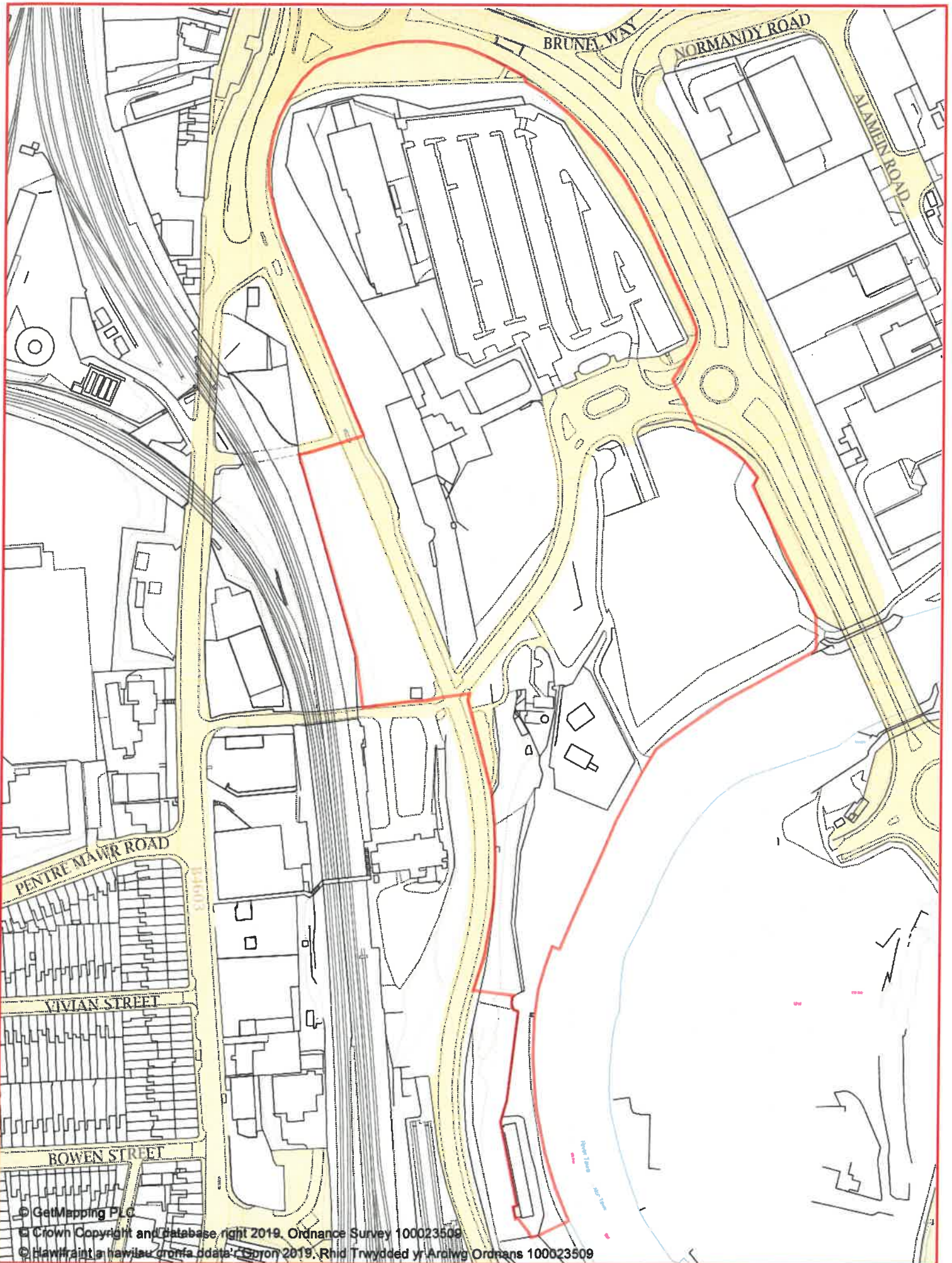
© GetMapping PLC
 © Crown Copyright and database right, 2019. Ordnance Survey 100023509
 © Hawffraint a hawilau orffa ddata / Goron 2019. Rhid Trwydded yr Arolwg Ordnans 100023509

St Thomas Station Site



This plan is for illustrative purposes only and should not be used as a legal document.

Scale: 1:2500
 Date: 08/07/2019
 Created by: Howard.French



© GetMapping PLC

© Crown Copyright and Database right 2019. Ordnance Survey 100023509

© Hawffraint a hawliau cronfa. © Cyfnewydd 2019. Rhid Trwydded yr Aroglw Ordnans 100023509



This plan is for illustrative purposes only and should not be used as a legal document.